

~~\$29.95~~ > COMPLIMENTARY  
2025/2026

Oh, Ranger!®

YOUR COMPLETE GUIDE TO THE PARKS

↓  
ACTIVITIES  
SIGHTSEEING  
LODGING  
TRAILS  
HISTORY  
MAPS & MORE

# SOUTH FLORIDA'S NATIONAL PARKS

OFFICIAL  
PARTNERS



American  
Hiking  
Society



National Forest  
Foundation



© DIANE BERKENFELD



## Z 50II

### Meet your new trail buddy.

Explore the beauty of nature with the Nikon Z50II—a compact, lightweight mirrorless camera that's ready for adventure. Enjoy super-smart autofocus, inspiring color effects and easy sharing straight from the camera.



SHOP  
Z50II



## MONARCH M5

### Discover unseen details.

Get closer to nature with a pair of high-quality Nikon binoculars. From majestic bears and buffalo to birds and butterflies, Monarch M5 binoculars will give you a sharp, colorful, immersive view. And thanks to their tough, waterproof construction, you don't need to be afraid of a little weather.



SHOP  
MONARCH M5



# Welcome



Welcome to the national parks and preserve of South Florida! Together, Biscayne, Dry Tortugas, Everglades National Parks and Big Cypress National Preserve encompass more than 2.5 million acres of unparalleled landscapes. From coral reefs to mangrove forests to freshwater sloughs, this mosaic of habitats provides a vital network for many rare and endangered species.

The Florida National Parks Association (FNPA) is an official non-profit partner of the National Park Service that supports educational, interpretive, historical and scientific research activities in Florida's National Parks. By raising awareness and public understanding of these world-renowned natural and cultural resources, FNPA increases public support for their long-term preservation and care.

We invite you to jump in and discover all the parks have to offer. This guide will provide you with the tools and knowledge you need to make the most of your experience! In addition to the resources here, you can visit us online at [floridanationalparksassociation.org](http://floridanationalparksassociation.org) (or call **786-465-4058**) to shop our national park bookstores, reserve educational tours and learn more about our parks.



## Support Everglades National Park!



**Are you a Florida Resident? Show your support for Parks by getting a Florida Bay Forever specialty plate. The proceeds support restoration, education, and conservation programs in Everglades National Park. Get yours now at your local DMV office or tax collector's office.**



# Contents



American Park Network® publishes Oh, Ranger! ParkFinder™, OhRanger.com, and Oh, Ranger!® guides—a collection of visitor guides for public lands all across America—and operates Oh, Ranger! Wi-Fi in parks and public lands. American Park Network is an official partner of the National Forest Foundation, National Parks Conservation Association, National Fish and Wildlife Foundation, American Hiking Society and the Student Conservation Association.

### PRINCIPALS

Mark J. Saferstein - Founder & Editor-in-Chief  
Joel S. Saferstein  
Alex Frenkel

### TECHNOLOGY

Scott Falconer, Erik Guthrie

### EDITORIAL / PRODUCTION

#### Editorial team

Amanda Bly  
Emelyn Ehrlich  
Sophia Macomber  
Wendy Willis

#### Production Manager

Dennisse Cruz

#### Design Team

Mario Arce  
Michael Cohen  
Tatiana Hurtado  
Walter Jeronimo  
Aziz Zizoune

### ADVERTISING SALES & MARKETING

(212) 581-3380

[adsales@americanparknetwork.com](mailto:adsales@americanparknetwork.com)  
Business Development: Randy Burton,  
Patrick Keane, Kristi Rummel

#### American Park Network

41 East 11th Street, 11th Floor  
New York, NY 10003



#### FOR MORE INFORMATION

Distribution requests  
[distribution@americanparknetwork.com](mailto:distribution@americanparknetwork.com)

Oh, Ranger! Wi-Fi™ installation/sponsorship  
[wifi@americanparknetwork.com](mailto:wifi@americanparknetwork.com)

© 2025 APN Media, LLC. All rights reserved.

## SOUTH FLORIDA'S NATIONAL PARKS

<b>WELCOME</b>	<b>2</b>
<b>WHAT'S NEW!</b>	<b>4</b>
<b>PLAN YOUR VISIT</b>	<b>6</b>
<b>IMPORTANT NUMBERS</b>	<b>9</b>
<b>PARK REGULATIONS &amp; SAFETY</b>	<b>10</b>
<b>HISTORY &amp; CULTURE</b>	<b>12</b>
<b>EVERGLADES VISITOR SERVICES</b>	<b>16</b>
<b>EVERGLADES THINGS TO DO</b>	<b>18</b>
<b>EVERGLADES WALKING &amp; HIKING</b>	<b>20</b>
<b>EVERGLADES CAMPING</b>	<b>22</b>
<b>BISCAYNE VISITOR SERVICES</b>	<b>23</b>
<b>CENTERFOLD MAP</b>	
<b>BISCAYNE THINGS TO DO</b>	<b>25</b>
<b>BISCAYNE CAMPING</b>	<b>28</b>
<b>BIG CYPRESS VISITOR SERVICES</b>	<b>29</b>
<b>BIG CYPRESS THINGS TO DO</b>	<b>32</b>
<b>DRY TORTUGAS</b>	<b>33</b>
<b>NATURE &amp; WILDLIFE</b>	<b>36</b>
<b>JUST FOR KIDS</b>	<b>42</b>
<b>PRESERVATION</b>	<b>43</b>
<b>IF YOU ONLY HAVE A DAY</b>	<b>48</b>

**Cover:** Comet Tsuchinshan-ATLAS rising over Nine Mile Pond in Everglades National Park  
Credit: Francisco Blanco/iStock



# What's New!

## The Truth About America's Public Lands



***"No amount of experimentation can ever prove me right; a single experiment can prove me wrong."***

– Albert Einstein

I think everyone can agree that Albert was a pretty smart guy. His quote suggests he was also quite open to being proven wrong. Einstein set the bar for both genius and humility by his unyielding embrace of the scientific method.

In a world where information is often clouded by personal perspective, it's crucial that we follow Einstein's lead and proceed with care when it comes to facts and truth. Facts, by definition, are verifiable, objective data – things we can observe, measure and ultimately prove. In the absence of new learning, facts are grounded in evidence that remains constant despite opinion or belief. The Merriam-Webster Dictionary defines truth as *"being in accord with fact or reality."* One person's reality may be quite different from another's. Truth, therefore, requires context. If we're open, it's not that hard to see how different life experiences may provide us with wildly different (and subjective) realities.

America's public lands are steeped in both facts and truth. From the geology of the Grand Canyon to the biodiversity in Yellowstone, facts about these places are backed by years of research and scientific study. But the truth of these lands is more complex. It's about the cultural significance they hold, the stories they tell, and the way they connect us to the past and to each other. The truth includes understanding the important role these lands play – for future generations, to native communities, with regard to preservation, as engines of economic development and so

much more. 'Truth' may lead one person to favor mining while another's truth may dictate conservation above all else.


As with many issues, we won't all agree on how to balance facts and truths. Different perspectives exist on how to best utilize public lands. We need to resist the urge to simply dismiss the opinions of others whose views don't align with our own. Facts provide a foundation for understanding. Truth is shaped by personal and collective values. It's essential that we utilize facts in decision-making while, at the same time, embrace the truth in its full complexity. There's never been a better time to commit to listening, remaining open and considering different experiences and values. Only then can we have constructive dialogue that leads us to common ground. The Organic Act of 1916 created the National Park Service and placed equal weight on conservation as it did recreation, which are often in direct conflict. More than a century later, it's still hard to reconcile such opposing goals... and that's a fact!

Let's approach the stewardship of our public lands with an acknowledgement of facts, a respect for truth and an openness to understanding each other's perspectives, especially when we disagree. Together we can ensure that America's public lands remain a rich resource and a legacy for generations to come!

Founder & Editor-in-Chief

[mark@americanparknetwork.com](mailto:mark@americanparknetwork.com)

# 5 National Parks *A Million Memories*



LIFE  
**UTAH**  
ELEVATED

Start planning at **VISITUTAH.COM**

# Plan Your Visit



Visitors can enjoy most activities in South Florida's national parks and preserve year-round. Many people visit during the cooler, dry winter season, when temperatures range from the 40s at night to the 80s during the day. Summers can be warm and buggy on land, but it is the perfect time of year for visiting Biscayne's and Dry Tortugas' coral reefs.

During the summer season, from May through October, the weather is subtropical and humid, with temperatures in the 80s and 90s. Expect to find few other visitors and ample opportunities for solitude. Afternoon thunderstorms turn the sawgrass prairie at the Everglades a brilliant green. Abundant waters flow over and nourish the flat landscape, providing a lush habitat for diverse animal communities.

During the winter season, dry conditions and lower temperatures bring about significant changes in the landscape. Insects, such as mosquitoes and biting flies, become virtually nonexistent in most areas. As water levels drop during the dry season, large numbers of animals congregate around remnant water holes in the Everglades, making wildlife viewing an easy



## PACKING ESSENTIALS

### Don't hit the trail without:

- Topographic Map and Compass + GPS
- Satellite-enabled cellphone
- Rechargeable backup battery
- Flashlight or Headlamp
- Sunglasses, Sunscreen and Hat
- High-energy Food and Plenty of Water
- Appropriate Clothing and Extra Layers
- Waterproof Matches
- Insect Repellent + First-Aid Kit
- Pocket Knife
- Appropriate Footwear


endeavor. Birdwatching is exceptional, as many species winter in the relative warmth of the South Florida wilds.

On rare occasions, weather conditions may require temporary closures. Call each site or visit their websites for current conditions. For a 24-hour weather service record-out of Miami, call **(305) 229-4550**.

## GETTING TO THE PARKS

**Air service** is available to Miami International Airport, 25 miles northeast of Homestead, where main entrances to both **Everglades** and **Biscayne** are located. **Big Cypress** is accessible via Miami International Airport and Fort Lauderdale Airport from Florida's east coast, and Fort Myers International Airport from the west coast. Dry Tortugas is located 68 miles off of Key West and is accessible by boat from Key West or by plane from Key West and Fort Myers.

**Bus service** is offered by Greyhound to Miami and Homestead. The Homestead National Parks Trolley provides free public transportation every weekend from late



ADVERTISEMENT

## insure your investment

### Do you really need RV insurance on your travel trailer?

As RVers, we know the allure of the open road and the freedom it offers. However, with freedom comes responsibility, including the important decision of securing insurance.

### What is RV insurance?

RV insurance is designed to cover various types of RVs, including travel trailers, toy haulers, motor homes, fifth wheels, and camper vans. While liability insurance is not required for most travel trailers, having RV coverage could benefit you and your adventures.

### How can RV insurance protect you?

- **Protection against accidents:** May provide financial protection for repair costs, medical expenses, and liability in case of an accident.
- **Coverage for theft and vandalism:** Could help with repairs or replace your trailer with less out-of-pocket expenses if it's lost or stolen.
- **Natural disasters and weather events:** May cover the cost of damage from storms, floods, or other natural disasters.

### Is your travel trailer covered under your home or auto insurance?

While your home or auto policy can protect your trailer in certain instances, it can also leave you with gaps in your coverage.

For example, your auto policy may only cover your trailer while you're on the road, not if you're parked or at a campsite. The same goes for home insurance—if you're on your home's property it might be covered, but damage from a storm at a campground wouldn't be.

### What specialized coverages does Progressive offer?

Progressive offers a variety of specialized coverages that aren't included on a standard auto insurance policy like:

- **Roof Protection Plus®:** Covers repairs or replacements for RV roofs, including if the cause is wear and tear.\*
- **Pest Damage Protection<sup>SM</sup>:** Covers the cost of repairs from pest infestations.\*

### Confidence on the road

Having RV insurance gives you confidence you're protected no matter where you roam. From remote national parks to bustling campgrounds, RV insurance ensures you have the support and financial protection you need if something goes wrong.

While insurance for your travel trailer may not be legally required, it's a crucial investment in protecting your RV, finances, and peace of mind.

**PROGRESSIVE**

Progressive Casualty Ins. Co. and affiliates. Product features are subject to policy terms and conditions and may not be available in all states or for all vehicles and coverage selections.

\*Available for RVs less than 6 years old, and a \$250 deductible applies to any claim.

Scan to get a quote in as little as 4 minutes.

Go to [progressive.com](https://progressive.com) to learn more.







December to late April to Everglades and Biscayne National Parks. Trolley riders receive free admission to both national parks as well as the Homestead Bayfront Park beach, where the trolley also makes a stop.

**Car:** I-75, State Road 29 and U.S. 41 all travel through Big Cypress, which has no available public transportation. Biscayne can be reached from the Florida Turnpike South or from U.S. 1.

**Rental cars** are available in Homestead, at airports and in major towns near the parks.

**Train service** to Miami is offered by Amtrak from points north and Brightline from Orlando with other local stops.

*Note: Some park areas (campgrounds, trails, etc.) may only be accessible by boat. If there is a specific location you would like to visit but are unsure if it is reachable by road, check with the NPS. Many areas in the Everglades, Biscayne and Dry Tortugas require visitors to have small boats, such as canoes or kayaks.*

## EVERY KID OUTDOORS

To help engage and create our next generation of park visitors, supporters and advocates, the Every Kid Outdoors initiative was launched in 2015—and the Every Kid Outdoors Act was signed into law in 2019. The immediate goal is to provide an opportunity for each and every fourth grade student across the country to experience their federal public lands and waters in person.

All kids in the fourth grade have access to their own free Every Kid Outdoors pass at [everykidoutdoors.gov](https://everykidoutdoors.gov). This pass admits the pass owner and any accompanying passengers in a private non-commercial vehicle to the park. You can obtain the pass by visiting [everykidoutdoors.gov](https://everykidoutdoors.gov) and you must print it and present it at the park. Educators can download activity guides and get one pass for each of their fourth grade students. The Every Kid Outdoors pass is valid until August 31, 2025.

## SPECIAL SERVICES ♿

Most self-guiding trails are accessible. For trail descriptions, please see the “Hiking” chapter. Other accessible facilities include primitive campsites (ask at visitor centers for more information), Biscayne and

Flamingo Marina and all park visitor centers and restrooms. **Shark Valley Tram Tours** are wheelchair accessible (boarding assistance provided). The ♿ symbol throughout this guide indicates wheelchair-accessible areas in the parks.

## IMPORTANT NUMBERS

### EVERGLADES

Park Headquarters/Information	(305) 242-7700   <a href="https://nps.gov/ever">nps.gov/ever</a>
Emergencies	911 or (305) 242-7740
Lost and Found	(305) 242-7700
Camping Information	(855) 708-2207
Campground Reservations	(855) 708-2207 <a href="https://flamingoeverglades.com/camping/">flamingoeverglades.com/camping/</a>
Everglades Guest Services - Flamingo	(239) 695-2945
Shark Valley Tram Tours	(305) 221-8455

### BISCAYNE

Park Headquarters/Information	(305) 230-1144   <a href="https://nps.gov/bisc">nps.gov/bisc</a>
Emergencies	911
Lost and Found	(305) 230-1144
Camping Information	(786) 335-3620

### BIG CYPRESS

Park Headquarters/ Information	(239) 695-2000   <a href="https://nps.gov/bicy">nps.gov/bicy</a>
Emergencies	(305) 248-6935
Lost and Found	(239) 695-4758
Camping Information	(239) 695-4758
Campground Reservations	(877) 444-6777 or <a href="https://recreation.gov">recreation.gov</a>
Off-road Vehicle and Hunting Information	(239) 631-9988

### DRY TORTUGAS

Park Headquarters/Information	(305) 242-7700   <a href="https://nps.gov/dрто">nps.gov/dрто</a>
Emergencies	(305) 242-7740
Camping Information	(305) 242-7700
Yankee Freedom III (Ferry)	(800) 634-0939 or (305) 294-7009

# Park Regulations & Safety



Help protect these special places for other visitors and future generations by adhering to all NPS regulations and guidelines.

## REGULATIONS

### BOATS AND OFF-HIGHWAY VEHICLES

Airboats, swamp buggies, personal watercraft and all-terrain vehicles are not permitted in Everglades, Dry Tortugas and Biscayne. Big Cypress allows airboats and off-road all-terrain vehicles with a proper permit.

### DRIVING

Speed limits are posted in the park and preserve. Drive safely and watch carefully for animals. Use the wide shoulders to stop and view the scenery.

### DRONES

Drones and other unmanned aircrafts are not permitted on NPS lands and waters.

### FIRES

Ground fires are allowed only within Big Cypress. Ground fires are also permitted on certain wilderness campsites in the Everglades. **"Leave No Trace"** ethics are strongly encouraged, and visitors should pack-in and pack-out all trash.

### FISHING

A Florida saltwater or freshwater fishing license is required for most anglers. Contact **(888) 347-4356** or visit **myfwc.com** for updated Florida State fishing regulations or to purchase a Florida State fishing license. **Fishing licenses are not sold in parks.**

For fishing regulations, visit **nps.gov/ever** for Everglades National Park and **nps.gov/drto** for Dry Tortugas National Park. Regulations in the park vary slightly from Florida State Regulations. Fishing is prohibited in Biscayne's harbors, no-wake zones and marked channels.

**Lobstering** is not permitted in Everglades, Dry Tortugas or within the Biscayne Bay-Card Sound Lobster Sanctuary.

### PETS

Pets must be leashed in the parks and preserve. At Everglades, they are not allowed on trails, in the backcountry or in amphitheaters where programs are held. At Biscayne, pets are allowed only in the developed areas of Convoy Point and Elliott Key. There are no kennels in the parks or preserve. State law prohibits leaving pets unattended in any vehicle other than an RV.

### SMOKING

Smoking is not permitted on trails in the Everglades or inside Fort Jefferson at Dry Tortugas.

### WEAPONS

Firearm regulations vary by location. Check the park you plan to visit before your trip for up-to-date information.

### WILDERNESS CAMPING

Wilderness camping permits are required for camping overnight in the wilderness and may be reserved through **Recreation.gov** or purchased for a small

fee at the Guy Bradley Visitor Center in Flamingo. Wilderness camping is not permitted in Biscayne National Park. Most **wilderness camping** sites at the Everglades are chickees (elevated platforms with a roof and a chemical toilet; you must bring ALL of your gear including a tent) and are accessible only by boat.

### VANDALISM

Vandalism and the removal or disturbance of any **plants, animals, artifacts** or any other **cultural** or **natural resource** is prohibited. Use of metal detectors is prohibited in the parks.

## SAFETY TIPS

### BOATING SAFETY

Boaters must observe no-wake zones and also reduce speeds in marked manatee caution areas and in narrow creeks where paddlers may be obscured by heavy vegetation. Waterskiing is prohibited in Everglades.

Powerboat operators must complete a free boater education course. Please visit **go.nps.gov/EvergladesBoating** for more information.

### HIKING

Be extremely careful when hiking; sharp rocks and jagged holes can make walking tricky and even dangerous. Always let someone know your itinerary before you leave and bring extra water.

Bring **insect repellent** to ward off biting insects, particularly in the warm, wet summer months. Mosquitoes are the biggest annoyance.

Please keep in mind your physical limitations when hiking in the Everglades. The subtropical environment can be very hot and humid, especially in the summer.

## WATER SAFETY

**Swimming** in the Everglades is prohibited outside of designated areas. Alligators live in freshwater ponds and saltwater areas that are shallow with muddy bottoms. **Stingrays** are plentiful and underwater visibility is poor. Use a navigation chart or GPS when boating on park waters. Have all required safety gear accessible on your boat. If you are **snorkeling** or **scuba diving** outside of designated swim areas at Biscayne or Dry Tortugas, you must display a dive flag. Do not touch fragile coral. Many kinds of coral are razor sharp and may also cause painful skin irritations. Swimming is prohibited in Biscayne's harbors, no-wake zones and marked channels.

## WEATHER

Watch for weather changes, especially if you are on the water. Severe thunderstorms with **lightning** and **high winds** can develop rapidly. The sun can be intense, so remember to apply **sunscreen** liberally and to wear **sunglasses, long sleeves, long pants** and a **hat**.

## WILDLIFE

Disturbing or feeding wildlife is dangerous and is prohibited. Although **alligators** appear slow and clumsy, they can move with incredible speed. These predators will eat anything they can catch, so keep yourself, children and pets at a distance. **Raccoons** and other wildlife are unpredictable and can bite.

South Florida is home to four types of **venomous snakes**. Watch out for **eastern diamondbacks, pygmy rattlesnakes**, eastern **coral snakes** and **water moccasins**. When in doubt, ask a ranger for descriptions.









acts of hostility, culminating in the killing of one of the uncles of the Tequesta chief. This enraged the Tequestas, who attacked and forced the missionaries to retreat.

The Spanish continued to establish missions and forts along the Florida coasts in an effort to strengthen their hold on the New World. During this time, however, the Tequesta and Calusa cultures were decimated by the effects of slave raids and European diseases. By 1800, the native populations of South Florida were reduced to a handful of survivors.

## THE SEMINOLE WARS

Spain surrendered Florida to British control at the end of the **Seven Years' War** in 1763 and the Spanish missionaries and soldiers departed. After 20 years as part of Britain, Florida returned to Spanish control. The Spaniards did little with the territory, leaving South Florida to native bands of **Creek**, **Muskogee Creek** or **Maskoki** people who moved after the Creek War of 1813-1814 and were pushed south from the Carolinas, Georgia and Alabama by the ever-growing United States. They became known by non-natives as "**Seminoles.**"

By 1821, the population of Seminoles in Florida was about 5,000. They lived and hunted throughout the state and provided refuge for runaway slaves. Florida's

officials sequestered the Seminoles on a reservation north of Lake Okeechobee, and the Seminoles retaliated by raiding white settlements.

In 1830, Congress decreed that all Indians east of the Mississippi be relocated "far beyond the possibility of any contact with white men." Many American Indians were forced to travel west on the **Trail of Tears** to present-day Oklahoma. A number of Seminoles refused to leave and declared war on the U.S. Army. The **Seminole Wars** of 1835-1842 and 1855-1859 inflicted heavy losses on both sides, finally ending with an 1859 truce. After the battles ended, the 150 Seminoles that remained hid deep in the cypress stands and sawgrass prairies. Today, some descendants of that small band, now recognized as the **Miccosukee Tribe of Indians of Florida**, still live within Everglades National Park. The Miccosukee have preserved their culture by retaining their native language, living in strong matriarchal family units, practicing traditional medicine and utilizing ancestral and modern skills to create a viable economy.

## "WRECK ASHORE!"

When the United States acquired the territory in 1819, Florida's coast was a well-known haunt for pirates such as **Black Caesar**. By the 1820s, the U.S. Navy cleared out the pirates, making room for a new industry—salvaging ships.

Whenever a ship grounded, the cry "Wreck ashore!" halted all onshore activities as residents rushed to scavenge the unlucky vessel. Today, more than 40 **shipwrecks** are located within the boundaries of Biscayne. You can still view the remains of some of these wrecks on boat tours, or by diving and snorkeling sites on the park's **Maritime Heritage Trail**.



Turn-of-the-century South Florida also became home to poachers and **plume hunters**. Plumes of great and snowy egrets were in demand as fashion accessories.

In 1905, the **National Audubon Society** hired **Guy Bradley** to protect heron and egret breeding colonies in the area. It was during this work that Bradley was tragically killed while investigating shots he heard near Oyster Keys rookery. The resulting publicity and outrage fueled the demand for protecting the wading birds' remaining colonies. In 1916, a small area of Paradise Key was granted protection by the creation of **Royal Palm State Park**.

## NATIONAL PARK STATUS

Thanks to the Everglades' foremost supporter, **Ernest F. Coe**, Congress passed a bill in 1934, dubbed by opponents as the "Alligator and Snake Swamp Bill." During the time between establishment and dedication, work was being conducted to acquire land for the park and to refine boundaries of the park, but the park was established in 1934. The legislation stalled during the Great Depression

and World War II, but on December 6, 1947, President Harry S. Truman finally dedicated Everglades National Park.

In that same year, **Marjory Stoneman Douglas** first published "**The Everglades: River of Grass.**" She understood its importance as the major watershed for South Florida and as a unique ecosystem. The first line of Stoneman's book reads, "There are no other Everglades in the world."

In the 1960s, developers proposed a chain of resorts on the keys of Biscayne Bay. Conservationists reacted by campaigning and fighting to preserve the bay and its remaining untouched islands. In 1968, Congress designated Biscayne a national monument, citing its "rare combination of terrestrial, marine and amphibious life in a tropical setting of great natural beauty." In 1980, Congress expanded this area of reefs, keys, bay and mangroves and renamed it Biscayne National Park, becoming the park we know today.

Today, Everglades National Park is a Wetland of International Importance, as well as a World Heritage site and International Biosphere Reserve.

# Everglades Visitor Services



The park is open year-round, but peak visiting season is from mid-December through mid-April. For more information about visiting the park, please contact Park Headquarters at **(305) 242-7700**.

## ENTRANCE FEES

Visitors can purchase a seven-day pass for \$35 per private vehicle—commercial vehicle fees are higher—\$30 per motorcycle and \$20 per person for pedestrians, motorcycles and bicycles. An annual pass is also available for \$70. Prices are subject to change. All park passes are available at the park entrances.

To streamline park entry during peak visitation season, digital passes for select federal public lands including Everglades and Dry Tortugas National Parks are available at [recreation.gov/pass](https://recreation.gov/pass) or in the [recreation.gov](https://recreation.gov) app. Everglades will only be accepting digital passes or credit/debit cards for fee collection.

## FEDERAL RECREATIONAL LANDS PASSES

A federal recreation pass is helpful if you plan to visit many national parks, forests or other federal lands. For information, call **(888) 275-8747** or visit [store.usgs.gov/pass](https://store.usgs.gov/pass).

Type	Cost	Availability	Details
<b>Annual Pass</b>	\$80 \$20	General Public Adults age 62+	This one-year pass is available on site, by phone or online (see above).
<b>Senior Pass</b>	\$80	U.S. residents age 62+	This lifetime pass is available on site, online or via mail order. ID required.
<b>Military Pass</b>	Free on site \$10 online	U.S. active military and their dependents	This one-year pass is available on site. ID (CAC Card or DoD Form 1173) required.
<b>Access Pass</b>	Free on site \$10 by mail order	U.S. residents with permanent disabilities	This lifetime pass is available on site or via mail order. ID and documentation required.
<b>Volunteer Pass</b>	Free	250 cumulative volunteer service hours with NPS	Inquire locally to obtain information about this one-year pass.

## ENTRANCES

The Homestead entrance is located on State Road 9336, 43 miles southwest of Miami and 122 miles southeast of Naples.

From the north, use the Shark Valley entrance, located on U.S. 41, 35 miles west of Miami and 70 miles east of Naples.

From the west, head to Everglades City, 83 miles west of downtown Miami and about 37 miles southeast of Naples to access the Ten Thousand Islands area of the park.

From the Florida Keys, the park is accessible by boat or the main entrance west of Florida City.

## VISITOR CENTERS

Located at the Homestead entrance, the **Ernest F. Coe Visitor Center**, has orientation films, educational displays, activity schedules and boat and canoe rental information, as well as souvenirs and limited supplies.

Also near the main entrance, **Royal Palm Information Station and Bookstore** offers books, film, postcards, insect repellents,

vending machines and other items. Royal Palm is the departure point for the Anhinga and Gumbo Limbo trails.

Located in Flamingo, 38 miles from the main entrance at the park's southern end, is the **Guy Bradley Visitor Center**. It has educational displays and park information and issues backcountry permits. The Flamingo Marina provides fuel, tours, canoe/kayak/boat and bike rentals and seasonal food trucks. It operates daily from 8 a.m. to 5 p.m. between November 16 and April 30 and 9 a.m. to 5 p.m. between May 1 and November 15.

The new **Marjory Stoneman Douglas Visitor Center** (replacing the Gulf Coast visitor center destroyed by Hurricane Irma), is located at the west entrance. It is under construction, along with the canoe and kayak launch and adjacent parking areas, and is expected to open later this year. Boat tours and reservations will still be open, and can be booked online. Wilderness passes may be purchased online. **Shark Valley Visitor Center**, on the Tamiami Trail (U.S. 41), offers sightseeing trams, bike rentals, access to trails and a bookshop.

## BOATER EDUCATION

Nearly everyone operating a motorboat in Everglades National Park must take the **Boater Education Course** and obtain a permit (free of charge). It is a roughly one-hour online course to provide all boaters with information, not only on boat safety in the park, but also on the key elements of the park's marine areas. Access the course at [nps.gov/ever/planyourvisit/boater-education-program.htm](https://nps.gov/ever/planyourvisit/boater-education-program.htm) and print out the permit—or save it to your phone or other device—and bring it with you. The course is also available at the Guy Bradley Visitor Center in English and Spanish.

## EMERGENCIES

In case of an emergency, please call **911** or **(305) 242-7740** from a cell phone. First aid is available from park rangers and at ranger stations. Check locally for the location of the closest hospital or urgent care facility.

## GAS AND SERVICE STATIONS

Gas and propane may be obtained in nearby towns or at Flamingo Marina.

## LODGING

Flamingo Lodge offers houseboat rentals, **eco-tents** and campgrounds with construction underway to soon offer cottages. Lodging is also available in the nearby communities of Homestead, Florida City, the greater Miami area, as well as the city of Naples on the Gulf Coast. Contact the Tropical Everglades Visitor Association at **(305) 245-9180** or the South Dade Chamber of Commerce at **(305) 247-2332** for more information.

## LOST AND FOUND

To recover lost items or report found ones, check the nearest visitor center or ranger station or call **(305) 242-7700**.

## MARINAS AND BOAT RAMPS

Boat-launching **ramps** are available in Flamingo and at West Lake along the Main Park Road. Check visitor centers for horsepower restrictions. Overnight docking is offered at the Flamingo Marina for \$3/foot.

## SUPPLIES AND SOUVENIRS

Books, postcards, film and other digital media are available at the Ernest F. Coe Visitor Center, the Guy Bradley Visitor Center, and the Shark Valley Visitor Center. The Flamingo Marina store carries groceries, camping supplies, bait, tackle and fuel.



# Everglades Things To Do



The Everglades offers endless options of things to see and do in its more than 1.5 million acres.

**Bicycling** is a popular activity in Everglades National Park. Bicycles can be rented year-round at the Shark Valley Visitor Center and the Flamingo Marina.

**Fishing** in the inland and coastal waters of the Everglades is excellent year-round. Snapper, redfish, sea trout, bass, bluegill and tarpon are plentiful. **Saltwater fishing** areas include Florida Bay and Ten Thousand Islands in the park's coastal zone. Freshwater and saltwater fishing require separate Florida fishing licenses.

**Wildlife-watching** in the Everglades is very rewarding. Hundreds of egrets, herons, wood storks and other water birds

feed here. Some species that are uncommon or endangered throughout other parts of the world are relatively common in the Everglades. The best places to see birds are at Shark Valley and Royal Palm, particularly in the dry winter months. The best times to see birds and animals are the early morning and late afternoon.

The **Anhinga Trail** at Royal Palm is one of the most dependable areas for wildlife viewing. The region with cypress trees on the main park road near Rock Reef Pass, 10 miles west of the Ernest F. Coe Visitor Center, is also particularly good for wildlife viewing.

**Guided hiking, canoeing and wilderness walks** are offered by park rangers. Numerous tours are available on a

year-round basis at Everglades, but schedules are limited in the summer months. Call ahead or visit [nps.gov/ever](https://nps.gov/ever) for current schedules. Also, be sure to check out the Everglades National Park Institute, where guests can go on guided wet walks, canoe trips, van tours and a Florida Bay Eco Adventure out of Flamingo. Please visit [floridanationalparksassociation.org](https://floridanationalparksassociation.org) or call **(786) 465-4058** for more information.

**Tram tours** are a great way to see the Everglades. A two-hour guided tram tour departs from the Shark Valley Visitor Center.

The tram tour journeys through the sawgrass prairie that is dotted with small tree islands. Guides identify trees, plants, birds, alligators and other points of interest. The tour stops at an observation tower to provide a panoramic view of the Everglades. For reservations call Shark Valley Tram Tours at **(305) 221-8455**.

**Boat tours** are available from the Flamingo District of Everglades National Park. Boat tour tickets may be purchased in the Marina Store. Visit [flamingoeverglades.com](https://flamingoeverglades.com) or call **(855) 708-2207** for more information.

Everglades Guest Services operates a year-round backcountry boat tour from Flamingo into Whitewater Bay and a seasonal backcountry tour of the Florida Bay. at the Florida Marina This area is one of the best places in South Florida to view an American crocodile in the wild. Call **(855) 708-2207** or visit [flamingoeverglades.com](https://flamingoeverglades.com) for more information.

Guided Eco Tours are also available in several areas. For a full list of the outfitters, visit [nps.gov/ever/planyourvisit/guidedtours.htm](https://nps.gov/ever/planyourvisit/guidedtours.htm).

Paddling is one of the best ways to explore the park, as more than one-third of it

is made up of marine areas and estuaries under shallow water. Birds, sea turtles, a variety of fish and endangered manatees live in the park's waterways where food is plentiful. Skiffs, kayaks, canoes and houseboats are available for rent at Flamingo. Call for more information Everglades Guest Services at **(855) 708-2207**.

The following are one-way **water trails** and their estimated times and distances. All of these trails begin near Flamingo. Check with the Flamingo Visitor Center for mosquito and trail conditions.

**Noble Hammock Trail:** Two-mile loop, one to two hours.

**Hell's Bay Trail:** Three miles to Lard Can, two hours; 3.5 miles to Pearl Bay, three to four hours; 5.5 miles to Hell's Bay Chickee, five to six hours.

**West Lake Trail:** 8.1 miles to Alligator Creek, eight to nine hours.

**Nine Mile Pond Trail:** 5.2 miles, three to four hours. Water levels fluctuate, approach trail with caution, obstacles may limit mobility. Some trail markers may not be visible. Navigation aids may be required. If disoriented, try to backtrack. Be aware of location and environment, never paddle alone.

**The Wilderness Waterway** is a 99-mile inland water route between Flamingo and Everglades City (six to eight hours with an outboard motor, eight to 10 days by canoe). Numbered markers guide you through the area. Boats more than 18 feet in length should not attempt the trip because of narrow channels. Campsites are available along the route. A backcountry camping permit is required if you will be staying overnight. Permits may be obtained in person at the Flamingo or online at [recreation.gov](https://recreation.gov). Rental canoes are available in Flamingo Marina.



# Everglades Walking & Hiking



Everglades National Park is the third-largest park in the contiguous United States, after Death Valley and Yellowstone. Unlike those parks, Everglades is comprised of water and waterways. For this reason, the longest “trails” in the park are designed for boat and canoe travel. See the “Things To Do” chapter for details on canoe trails.

Land lovers can also explore the numerous short, self-guided walking trails that introduce visitors to the unique flora and fauna of southern Florida. Trailheads are well marked and most hikes begin just off the main road. Bring along your best pair of waterproof shoes because sometimes the trails can get a little soggy. Stick to the trails with boardwalks to avoid getting wet.

All of the nature trails are **open year-round** for hiking, conditions permitting. To avoid the worst of the mosquitoes, stay on designated trails away from grass and walk during midday. Evening and early morning hours, when there is little breeze, are when bugs seem most voracious. Wear insect repellent, long-sleeved shirts, long pants and a head cover. It may be necessary to follow these precautions even in winter.

Select trails also offer a variety of observation points where visitors can try to spot some of the unique wildlife that lives in the Everglades. Often wading birds and other creatures can be found not far from the boardwalk trails that cut through swampy areas.



## WALKING & HIKING TRAILS

Trail <i>Trailhead</i>	Description	Round-Trip Distance <i>Time</i>	Difficulty <i>Elevation Gain</i>
<b>Shark Valley Tram Road</b> <i>Shark Valley Visitor Center</i>	An observation tower provides a panoramic view. In wet weather, roads may be temporarily underwater.	15 miles <i>several hours</i>	moderate <i>fairly level</i>
<b>Bobcat Boardwalk</b> <i>South of Shark Valley Visitor Center</i>	A boardwalk trail crosses an open sawgrass prairie and into a bayhead of coco plum and red bay.	0.5 mile <i>30 minutes</i>	easy <i>level</i>
<b>Otter Cave Trail</b> <i>0.5 mile from Shark Valley Visitor Center</i>	A gently rolling footpath following Park Loop Road to Otter Cliffs with views of the rock-bound coast.	0.2 mile <i>20 minutes</i>	easy <i>fairly level</i>
<b>Anhinga Trail</b> <i>Pine Island</i>	The trail winds through Taylor Slough where you may see alligators, turtles, herons and egrets.	0.8 mile <i>50 minutes</i>	easy to moderate <i>mostly level</i>
<b>Gumbo Limbo Trail</b> <i>Main Park Road</i>	Walk through a jungle-like hammock of royal palms, gumbo limbo trees, lush ferns and orchids.	0.4 mile <i>30 minutes</i>	easy <i>mostly level</i>
<b>Long Pine Key Trail</b> <i>Pine Island</i>	This network of trails ranges through unusually diverse pinelands that are home to approximately 200 types of plants!	22 miles <i>4-5 day trip</i>	strenuous <i>mostly level</i>
<b>Pinelands Trail</b> <i>Pine Island</i>	The trail loops through pinelands and a variety of small, flowering plants that are beautiful.	0.4 mile <i>30 minutes</i>	easy <i>mostly level</i>
<b>Pa-Hay-Ookee Overlook Trail</b> <i>Pine Island</i> <i>Closed until Fall 2025</i>	This boardwalk trail ends with an observation tower that gives visitors a sweeping view of the “river of grass.”	0.2 mile <i>15 minutes</i>	easy <i>level</i>
<b>Mahogany Hammock Trail</b> <i>Pine Island</i>	The trail winds through a dense, jungle-like hardwood hammock where the largest living mahogany tree in the U.S. grows.	0.5 mile <i>15 minutes</i>	easy <i>fairly level</i>
<b>West Lake Trail</b> <i>Flamingo</i>	The trail wanders through a forest of red, white, black and buttonwood mangroves beside a brackish lake.	0.5 mile <i>30 minutes</i>	easy <i>mostly level</i>
<b>Rowdy Bend Trail</b> <i>Flamingo</i>	This trail travels through shady buttonwoods. The old road is great for woodland bird watching.	5.2 miles <i>3-4 hours</i>	moderate <i>mostly level</i>
<b>Snake Bight Trail</b> <i>Flamingo</i>	The trail parallels a canal, home to alligators and birds, and ends at Florida Bay. Prepare for mosquitoes!	3.2 miles <i>2.5 hours</i>	moderate <i>mostly level</i>
<b>Christian Point Trail</b> <i>Flamingo</i>	The trail passes through buttonwood forest and coastal prairie habitats, ending with a view of Florida Bay.	3.6 miles <i>2-3 hours</i>	moderate <i>mostly level</i>
<b>Coastal Prairie Trail</b> <i>Flamingo</i>	Travel back in time on this old road to Florida Bay that was once used by fisherman and cotton pickers.	15 miles <i>1-2 day trip</i>	strenuous <i>fairly level</i>



# Everglades Camping



Everglades' diverse campgrounds reopen year-round. Front country campgrounds in Flamingo and Long Pine Key are ideal places to sleep under the stars. For the more adventurous, 45 designated wilderness campsites offer solitude along 156 miles of canoe and walking trails. Carl Ross Key is open for day use only and is periodically closed for nesting birds. During the winter season (November 1 to April 30), camping is limited to 14 consecutive days and may not exceed 30 days in one year. For reservations, call Everglades Guest Services at **(855) 708-2207** or visit **flamingoeverglades.com**.

## FLAMINGO

The largest campground sits on Florida Bay at the end of the main park road in Flamingo. This site offers easy access to hiking and canoe trails and fishing in the bay. There is also an amphitheater in the winter. There are 234 drive-up sites, including 55 with water views and 40 walk-up sites (nine on the water's edge). Flamingo has solar-heated showers and cold-water showers, two dump stations, picnic tables and grills. Forty-one of Flamingo's pull-through sites have electricity, no other hook-ups are available. Safari-style eco-tents with furnishing available from November through April and available empty for personal sleeping systems during summer months. Reservations are recommended, go to **flamingoeverglades.com** or call **(855) 708-2207**.

## LONG PINE KEY

Located seven miles from the main entrance, the campground at Long Pine Key is opening seasonally November to

April and has 108 drive-up sites. There are restrooms, water, showers and a sewer dump station with freshwater fill. RVs are welcome, but there are no hookups. Hiking trails are in the area. Reservations are available for RVs and tents, along with first-come, first-served sites. If sites are booked, more camping may be available in Flamingo. Call **(855) 708-2207** or visit **flamingoeverglades.com**.

## GROUP CAMPING

The Long Pine Key campground has one group site and the Flamingo campground has three, all available for \$60 per night. The limit per group site is 15 people per night. This camping fee does not include the entrance fee to the park. For group site reservations at Flamingo, please call **(855) 708-2207** or visit **flamingoeverglades.com**.

## WILDERNESS CAMPING

There are 46 backcountry campsites in the park—most are accessible only by water. Seventeen are **chickees** (raised wooden platforms with thatched roofs adopted by Seminoles); the others are beach and ground sites. The Pearl Bay Chickee is accessible to people with mobility impairments. It is equipped with handrails, a canoe dock and an accessible chemical toilet. Reservations can be made up to 90 days in advance at **Recreation.gov** or **(877) 444-6777**. The Recreation.gov confirmation email serves as a wilderness permit. Permits cost \$21 each plus \$2 per person, per night. Alternatively, rangers can assist with permits in person at the Flamingo visitor center.

# Biscayne Visitor Services



## GENERAL INFORMATION

Convoy Point, where most people begin their visit to Biscayne National Park, houses the Dante Fascell Visitor Center, bookstore, picnic grounds and boardwalk. The park waters and islands are open 24 hours a day, while the Convoy Point mainland grounds and facilities are open daily from 7 a.m. to 5:30 p.m. (hours scheduled to change on major holidays). **Elliott Key** and **Boca Chita Key** are accessible by boat 24 hours a day, but Adams Key is for day use only. Park personnel are available to answer questions and help you to plan your trip. For more information, call **(305) 230-1144**; or visit **nps.gov/bisc**.

## FEES

There are no fees to enter Biscayne National Park. There is a \$35-per-night camping fee at Boca Chita and Elliott keys. If spending the night, you must pay two fees; one for camping and one for docking. Docking only is \$25-per-day, Friday through Monday and on federal holidays. Fees are for a maximum of six people and two tents. Fees must be paid using your mobile phone. Download the free **Recreation.gov** mobile App. Got cell connectivity? You're all set! No connectivity? No problem! Your payment will be marked as "pending" until you reach cell connectivity later.

## ENTRANCES

From the west, **Park Headquarters**, **Convoy Point Grounds** and the **Dante Fascell Visitor Center** are located south of Miami, nine miles east of the city of Homestead on North Canal Drive (SW

328th Street), adjacent to Homestead Bayfront Park.

## VISITOR CENTER

The **Dante Fascell Visitor Center** offers stunning views of Biscayne Bay from 9 a.m. to 5 p.m. daily. From the Florida Turnpike, take exit 6 and follow the signs. The center is nine miles east of U.S. Route 1 on North Canal Drive (SW 328th Street). Exhibits cover the park's cultural and natural histories.

## FOOD SERVICES

There are no dining facilities in Biscayne, though grab-and-go items are available at Convoy Point, along with picnic tables and grills.

## EMERGENCIES

In case of an emergency, call 911 from your cell phone. First aid is available from park rangers at the Dante Fascell Visitor Center. The nearest hospital is in Homestead, five miles from the main entrance.

## GAS AND SERVICE STATIONS

There is no gasoline in the park. There are stations in Homestead or Florida City.

## LODGING

There is a wide range of lodging options in nearby Homestead, Florida City and in the greater Miami area. Contact the Tropical Everglades Visitor Association at **tropicaleverglades.com**, or call **(305) 245-9180**; or visit the South Dade Chamber of Commerce at **southdadechamber.org**, or call **(305) 247-2332** for more information.



# Biscayne Things To Do



Biscayne National Park is an amazing location for any marine enthusiast. Approximately 95 percent of the park is underwater, but it is easy to access.

## BIRDWATCHING

**Birdwatching** is rewarding along the mangrove shorelines of Biscayne Bay. You can see numerous species of wading birds, including many that nest within the park. Several birds winter here and more than 170 species have been observed within the park. Canoeing the mainland mangrove shoreline in the shallow waters is a good way to birdwatch.

The **Biscayne Birding Trail** is a fun, certificate-earning program for visitors who like wildlife and the outdoors. The program awards achievement certificates at various levels based on the numbers of bird species spotted in the park. The program is free and available to any park visitor at the park's Dante Fascell Visitor Center. Full-color certificates will be awarded at four lifetime achievement levels starting at a life list of 30 native park bird species (double-crested cormorant, beginner) and culminating at 120 species (mangrove cuckoo, expert).

## BOATING

Boating is the best way to appreciate the beauty of Biscayne. Canoeing and kayaking are great ways to explore the park's mangrove-fringed shorelines and shallow bay waters. Protective islands make the park good for small crafts. Boaters should use NOAA Nautical Chart 11451 and pay close attention to channel markers. (Search online for the chart.) Stay at least 300 feet from a boat flying a diver's flag.

**Boat launches** are available at Homestead Bayfront Park, Black Point Marina and other nearby marinas. No boat launches are available at Convoy Point unless you can self-launch your vessel. The park maintains a 66-slip harbor at Elliott Key. Boat owners can also tie up at Boca Chita Key's harbor. Docking operates on a first-come, first-served basis and there is a \$25-per-day boat docking fee Friday through Monday and on federal holidays, or a \$35-per-night for camping only imposed between 6 p.m. and 6 a.m. Anchorage areas may be found off of Elliott and Sands Keys.

## BOAT TOURS

Many visitors would prefer to explore the park's coral reefs and islands on the water but don't own a boat. The **Biscayne National Park Institute** offers guided boat tours and programs at the Dante Fascell Visitor Center. Tours include a Boca Chita Key interpretive cruise, snorkeling and sailing excursions, paddle boating and camping shuttle trips to Elliott Key. For more information, check out [biscaynenationalparkinstitute.org](http://biscaynenationalparkinstitute.org).

## FISHING

Fishing is exceptional at Biscayne all year. Snapper, grouper and sea trout are plentiful in the bay. On the ocean side of the keys, you'll find hogfish and barracuda. You must possess a Florida state fishing license and adhere to catch regulations on size, number, season and method of take. Copies of regulations are available at the visitor center, marinas and bait shops.

## SUPPLIES AND SOUVENIRS

Non-perishable snacks, water and soft drinks are available on Convoy Point, but groceries and supplies are not. They can be purchased in Homestead or Florida City.

The Dante Fascell Visitor Center, Gallery and Museum sells books, cards, postcards and nature-related games as well as other souvenirs.

## LOST AND FOUND

To report a lost or found item, go to the park visitor center or call **(305) 242-7700**.

## POSTAL SERVICES

Post offices are located in Florida City and Homestead.

## MARINAS AND BOAT RAMPS

The park maintains harbors at Elliott and Boca Chita Keys, where boaters may spend the day or night. Docking is first come, first served and there is a \$25-per-day boat docking fee at Boca Chita and Elliott keys from Friday through Monday and on federal holidays, or a \$35-per-night for camping only. If you are spending the night, you must pay both fees, even if you are spending the night on your boat. Boat ramps are located in several nearby county and city parks, including Homestead Bayfront Park, Black Point Marina, Matheson Hammock Park, Dinner Key and at Crandon Park on Key Biscayne. Check size regulations before you go to these locations. Docking space is available on a first-come, first-served basis.





## SWIMMING & DIVING

Swimming is popular throughout the park, but beaches are rare. Homestead Bayfront Park, which is adjacent to Biscayne National Park's Convoy Point, has a man-made swimming lagoon that is popular with locals.

Excellent areas for bay seagrass snorkeling are south of Billy's Point and east of Long **Arsenicker Key**. Try Elkhorn Reef (good for beginners) and the wreck of the Mandalay. Avoid damaging delicate coral and anchor your boat in sandy patches—which appear as light areas underwater—or use mooring buoys. Be sure to display a dive flag and stay clear of other boats flying them.

## WALKING & HIKING

Only five percent of Biscayne consists of land, and while limited, there are walking and hiking trails. Access to the islands is by boat only.

A self-guiding trail at **Elliott Key** harbor takes you through a tropical hardwood hammock of rare vines, flowers and trees. For a longer hike, take the old road that runs the length of the seven-mile island.

There is a quarter-mile boardwalk and jetty walk at **Convoy Point** where you can observe birds, boats and an occasional manatee or dolphin. All other trails are on islands and accessible only by boat. Both **Adams** and **Boca Chita Keys** offer short nature trails with interpretive waysides to guide you.

## WATERSPORTS

Personal watercraft are prohibited, including jetskis and waverunners. **Windsurfing** and **stand-up paddleboarding** are excellent because of the park's shallow, protected waters. **Kayaks** and **canoes** are great ways to explore the park's mangroves. Individual rentals are not currently offered at the park. Call the Biscayne National Park Institute at **(786) 465-4058** for guided experiences.

## EDUCATIONAL PROGRAMS

**Ranger programs** offered from mid-December to mid-April and include guided walks and lectures. For information and other special events, check the calendar at [nps.gov/bisc](http://nps.gov/bisc).

## GUIDED TOURS

**The Biscayne National Park Institute** provides eco-adventures including snorkeling at a shipwreck on the Maritime Heritage Trail and colorful coral reefs full of life, cruises to Boca Chita Key and lighthouse, sailing on beautiful Biscayne Bay, exploring the seldom seen wonders of Jones Lagoon and more. Visit [biscaynenationalparkinstitute.org](http://biscaynenationalparkinstitute.org), call **(786) 335-3644** or stop at the park store to book trips. Advance reservations are advised. Dante Fascell Visitor Center is home to the park's museum exhibits, community artist gallery and auditorium where bilingual video presentations are shown on request. The gallery hosts various exhibits of local artists inspired by the park and its surroundings.

**The Discovery Room** serves as a staging area and indoor classroom for school groups and Biscayne's public education programs. For more information on these programs, call **(305) 230-1144 ext. 04**.

## BOATING SAFETY



Boating in Biscayne Bay, Florida Bay and the Everglades backcountry can be a challenge. Much of the water is quite shallow, and you can ground your boat easily. In addition to damaging your boat, groundings destroy precious seagrasses that provide food and shelter to creatures that inhabit these waters. To prevent damage to your property and to the fragile resources of the park:

### PLEASE COME PREPARED!

- Learn how to read and use nautical charts.
- Know the tides. Stop by any local marina or the park visitor center for the latest tide information.
- Learn how to use your electronic navigation equipment and always keep a visual watch on your soundings.
- Check the marine forecast prior to leaving the dock and watch for any changes in weather.
- Always file a float plan. Be sure that a family member or friend knows where you are going and when you are planning to return. Provide them with a written description of your vessel and directions about whom they should contact if you do not return as scheduled.
- Be sure that your vessel has all safety equipment, including Coast Guard-approved **personal flotation devices (PFD)**, fire extinguisher, flares, noise-making device and a working VHF radio.

- Remember that all passengers 6 years of age and younger must wear a PFD at all times.
- Be sure that your VHF radio, and any other communication equipment, is in good working order. Do not depend on cellular phone service in remote areas.
- Refer to your chart prior to leaving the dock.

## REMEMBER THESE RHYMES, WHICH HAVE AIDED MARINERS FOR YEARS

- Brown, brown, run aground. Avoid brown areas! This water color indicates that reef formations or seagrass beds are close to the surface.
- White, white, you just might. Use caution! Sand bars and rubble areas may be much shallower than they appear.
- Green, green, nice and clean. Green waters are generally safe for shallow draft boats. Larger, deeper draft vessels should exercise caution.
- Blue, blue, cruise on through. Clear sailing in deep water areas.

## OH NO! YOU RAN AGROUND, NOW WHAT?

Stop! Attempting to power off can cause significant damage to your vessel and to the living bottom communities. If you do run aground or if you venture into shallow water and start stirring up mud in your wake, stop!

- Turn your motor off. Do not attempt to power off.
- Trim your motor up.
- Try to push or pole your boat off, following the route in.
- Wait for high tide in order to drift off.
- Call for commercial assistance on VHF channel 16.

Alcohol is a major contributor to boating fatalities. Don't drink and boat—impaired boaters become impaired drivers.

# Biscayne Camping



Biscayne National Park offers a wonderful respite from the rapid pace of urban life. One of the best ways to enjoy the park's beauty is to spend a few days camping on Elliott Key or Boca Chita Key, both accessible only by boat.

Before you go, please remember that fuel and supplies are not available on the islands. Bring whatever you will need with you, including **repellent**—mosquitoes are present throughout the year. Always keep food, supplies and trash in rigid, animal-proof containers to keep raccoons from making a mess of your gear or you. Never keep food in your tent and always pack out all trash for disposal. Call **(786) 335-3620** for more information.

## ELLIOTT KEY

Elliott Key, the park's largest island, was once a thriving community of pioneers engaged in pineapple farming, sponging, wrecking and other pursuits.

Camping on Elliott Key is allowed year-round in designated campsites which have a picnic table and a grill. There is a group campsite located on the ocean side of the island. Elliott Key also has cold, freshwater showers and restrooms. Please call **(786) 335-3620** for more details.

Pets are only allowed in the developed areas of Elliott Key and must be kept on an attended leash no longer than six feet.

There are trails and a buoyed swim area. Fishing is permitted (with a license) from the maintenance dock and from

the shoreline outside of the harbor and swimming area.

Ground fires are not permitted. Dead and downed wood may only be collected within the vicinity of the campgrounds.

## BOCA CHITA KEY

Camping on Boca Chita Key is allowed year-round wherever there are picnic tables and grills. There are restrooms, but no sinks or showers. Fishing is permitted (with a license); however, it is not permitted in the harbor, western bulkhead or creek going into the wetlands. There is **no potable water** on the island; bring your own to use for drinking and cooking.

Pets are neither permitted on Boca Chita Key, nor on vessels in the harbor or tied up to the island. No ground fires are allowed.

## FEES

Individual campsites (max. two tents/six people) are \$35-per-night in addition to a docking fee of \$25, Friday through Monday and federal holidays. **Senior Pass** holders receive a 50 percent discount on camping and boat camping fees. Reservations are not accepted. All camping is on a first-come, first-served basis.

Visitors are required to physically arrive at the campground to purchase and claim a site. Once on-site, you can pay for your campsite(s) by scanning a QR code using the Recreation.gov mobile app. There is limited cellular connectivity at this location. Please download the mobile app and create an account prior to arrival.

# Big Cypress Visitor Services



The fresh water of Big Cypress National Preserve is vital to the health of the neighboring Everglades and supports the marine estuaries along Florida's southwest coast. This vast swamp contains a mixture of tropical and temperate plant communities that are home to an array of wildlife, including the elusive **Florida panther**. Culturally, the region has served as home and refuge to many people throughout time including the Miccosukee and Seminole Nations and early settlers.

## OPERATING HOURS AND ENTRANCES

Big Cypress National Preserve is open year-round, 24 hours a day. Most of the preserve's facilities are accessible from U.S. 41, Turner River Road, U.S. Interstate I-75 and State Road 29.

## ENTRANCE FEES

There are no entrance fees to access the preserve, however, there are fees for some campgrounds within Big Cypress. There are also fees for off-road vehicle (ORV). Renewals and new ORV permit requests are now issued on Fridays, Saturdays, Sundays, and Mondays, from 9 a.m. to 1:30 p.m. at the Nathaniel P. Reed Visitor Center. For more information, contact the off-road vehicle office at **(239) 631-9988**.

## VISITOR CENTERS

Big Cypress National Preserve has two information centers located along U.S. 41 (Tamiami Trail), The **Oasis Visitor Center** and the **Nathaniel P. Reed Visitor Center (formerly the Swamp Welcome Center)**.

Both visitor centers are open daily from 9 a.m. to 4:30 p.m. The centers offer exhibits related to natural and cultural history, a wildlife exhibit, books about Big Cypress and an introductory film. National Park Service staff are available to assist visitors with information about activities. The Oasis Visitor Center is located 50 miles west of Miami; the phone systems are currently down, so any questions visitors may have should be directed to the Reed Visitor Center.

The Big Cypress Nathaniel P. Reed Visitor Center, **(239) 695-4758**, is located 33 miles east of Naples. For more information, please call **(239) 695-4758**, visit **nps.gov/bicy** or write to Big Cypress National Preserve Headquarters, 33100 Tamiami Trail East, Ochopee, FL 34141.

## EMERGENCIES

In case of an emergency within the Preserve call **(305) 248-6935**. The closest medical facilities are located within Naples or Miami.

## GAS AND SERVICE STATIONS

A number of service stations operate within the community of Everglades City on the western boundary and the Miccosukee Village on the eastern boundary of Big Cypress.

## LOST AND FOUND

To report lost or found items, contact Big Cypress Nathaniel P. Reed Visitor Center at **(239) 695-4758**.



## OFF-ROAD VEHICLE USE

Off-road vehicle use is a long-standing tradition in Big Cypress National Preserve, permitted on designated trails for activities like hunting, wildlife viewing and other traditional nature-based activities. Permits are required and issued at the **Nathaniel P. Reed Visitor Center**, Friday to Monday, 9:00a.m. to 1:30p.m., on a first-come, first-served basis. Racing, mudding, and other non-traditional uses are prohibited to protect the preserve's natural resources and ecosystem.

## MARINAS AND BOAT RAMPS

Turner River Canoe Access is marked by brown signage along U.S. 41. Within Big Cypress, motors are not allowed along this marked canoe trail. It is recommended to call one of the information centers for water levels while trip planning. There is a second small boat launch at the end of Seagrape

Drive. Airboats, with proper permits, can launch from the Mitchell's Landing and Boundary Line Trail sites along Loop Road. Canoe rentals and other marinas can be found within the neighboring communities.

## POSTAL SERVICES

Post offices are located in the small community of Ochopee within Big Cypress and in neighboring communities of Everglades City and Chokoloskee.

## RELIGIOUS SERVICES

Churches of several denominations are located outside the preserve in the communities of Everglades City, Chokoloskee, Copeland and Naples.

## SUPPLIES AND SOUVENIRS

Books, souvenirs and insect repellent are available at the Everglades Association sales area within the Oasis Visitor Center.



Grand Canyon



Yellowstone Park



Yosemite Valley



Grand Tetons



Glacier Park

Explore USA & Canada on a fully guided tour with Caravan. Or, join Caravan in Latin America. Book now for choice dates: [Caravan.com](http://Caravan.com), 1-800-CARAVAN

# Visit America's Parks on a Fully Guided Caravan Tour

**Welcome to a great vacation at an affordable price.** With Caravan, you stay at excellent hotels in great locations, national park lodges, and scenic resorts.

**The #1 in value—Fully guided tours since 1952.** These quality tours feature complete sightseeing, professional Tour Directors, and great itineraries. Join the smart shoppers and experienced travelers who have chosen Caravan since 1952. Book now for choice dates: [Caravan.com](http://Caravan.com), 1-800-CARAVAN

**"Brilliant, Affordable Pricing"**  
*Arthur Frommer, Travel Editor*

### Latin America Tours

- 8 Days Costa Rica Natural Paradise
- 8 Days Panama Tropical Adventure
- 10 Days Colombia
- 8 Days Peru with Machu Picchu
- 8 Days Dominican Republic
- 8 Days Guatemala
- 10 Days Mexico Copper Canyon Train
- 10 Days Mexico Ancient Civilizations
- 8 Days Mexico Colonial Cities
- 8 Days Mexico Oaxaca with Puebla
- 8 Days Mexico Yucatan Peninsula

### USA & Canada Tours

- 8 Days Grand Canyon, Bryce, Zion
- 9 Days Mt Rushmore & Yellowstone
- 8 Days New England & Fall Colors
- 9 Days Nova Scotia & Maritimes
- 9 Days Canadian Rockies & Glacier

# Caravan®

Available Only at [Caravan.com](http://Caravan.com) or 1-800-CARAVAN

# Big Cypress Things To Do

Big Cypress is the backyard to residents and visitors of southern Florida. Encompassing more than 729,000 acres, the preserve protects a national park area while allowing for wider recreational opportunities like hunting and off-road vehicle use. Off-road vehicle permits are available at the **Nathaniel P. Reed Visitor Center**. For more information, visit [nps.gov/bicy](https://nps.gov/bicy) or call (239) 631-9988. To obtain a hunting license, visit [myfwc.com](https://myfwc.com).

Begin exploring Big Cypress with a driving tour along the Loop Road or the Turner River/Birdon Roads route, where you can see a variety of Florida's sub-tropical habitats and wildlife. Visitors may also want to visit **wildlife viewing areas** at the H.P. Williams Wayside and the Oasis Visitor Center.

Popular **canoe routes** within Big Cypress include the Turner River and the Halfway Creek Canoe Trails. **Biking** is popular in the Bear Island area of Big Cypress, located in the northwest corner of the protected area.

## HIKING

Big Cypress offers hikers a variety of challenging terrain—pinnacle rock, muddy prairies and shallow water provide incredibly diverse hikes. The southernmost sections of the **Florida National Scenic Trail** stretches across the state from Gulf Islands National Seashore to Big Cypress National Preserve (parts of this trail can get very wet in the rainy season). The Big Cypress portion of the Florida Trail can be divided into two sections: U.S. 41 to Interstate 75 (~28 miles one-way),

and Interstate 75 to the preserve's north boundary (eight miles one-way). Big Cypress also offers miles of unspoiled areas to explore, although this area of flat terrain and varied vegetation is challenging and only appropriate for experienced hikers. Grab a map, compass or GPS to explore the preserve by orienteering. For more information, contact the **Florida Trail Association** or visit [floridatrail.org](https://floridatrail.org).

There is an easy one-mile round-trip boardwalk at the Kirby Storter Wayside that explores the depths of a cypress strand. The **Fire Prairie Trail** is a five-mile round-trip walk that provides sweeping views of prairies affected by fire.

Park rangers are available for on-site special request programs and off-site presentations for school groups, civic organizations and other local groups. For information and scheduling, please contact the Environmental Education and Outreach Coordinator at (239) 695- 1164, visit [nps.gov/bicy](https://nps.gov/bicy) or inquire at the Oasis Visitor Center.

## CAMPING

Front country campgrounds with various amenities can be found at the Midway and Monument Lake campgrounds on U.S. 41. More primitive camping can be found at the Burns Lake, Mitchell's Landing and Pinecrest and Bear Island campgrounds. All campgrounds require a fee and some require reservations. Pink Jeep, Gator Head, Burns Lake, Mitchell Landing and Monument Lake campgrounds are closed mid-April to mid-August. Call (239) 695-4758 for more details.



# Dry Tortugas



Dry Tortugas National Park—a destination as well-known for its legendary intrigue as it is for its natural wonders—is comprised of coral reefs and rubble and surrounded by generous shoals and waters. One major attraction is Fort Jefferson, one of the largest forts ever built in the United States.

The Dry Tortugas is a cluster of seven small islands that lie 68 miles off the coast of Key West in South Florida. Ponce De León was the first European to name them in 1513. He relied on the massive sea turtles or “tortugas” found there as a food source for his sailors. Dry was added to the area's name to warn mariners that no fresh water could be found here. The Dry Tortugas' reefs and shoals have proved hazardous to seafaring navigators; they are the site of hundreds of shipwrecks.

In the early 1800s, the tiny group of islands came to the attention of the U.S. military—

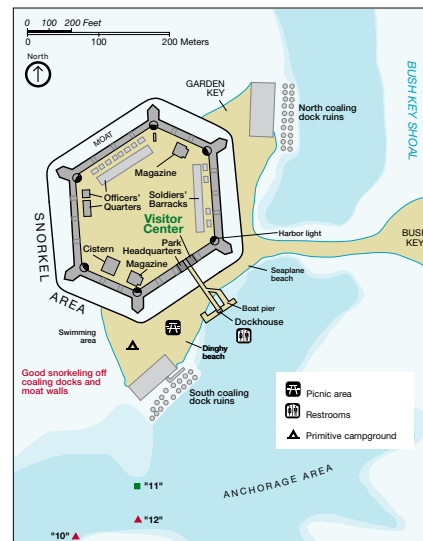
mostly because of its strategic location in the Florida straits. In 1846, construction of massive **Fort Jefferson** began and lasted almost 30 years, but it was never completed. Changing technologies and times rendered the fort obsolete. In the early 1900s, the Dry Tortugas' abundant sea life and unusual variety of birds became its central attraction. In 1935, President Franklin Roosevelt designated Fort Jefferson and its surrounding waters as a national monument. Congress redesignated it Dry Tortugas National Park in 1992 to better protect the area.

## ACTIVITIES AT DRY TORTUGAS

Visitors to Dry Tortugas National Park can participate in a variety of activities on both land and sea. The visitor center in Fort Jefferson offers an overview of the island's activities. Self-guided walking tours of Fort Jefferson are a perfect way to explore the island. Nature lovers will enjoy birdwatching and wildlife-watching (the Dry Tortugas are known for spring bird migrations and tropical bird species), picnicking and a variety of water sports. Snorkelers and scuba divers will enjoy the incredible marine life in the coral reefs that dot the islands. New regulations are in effect at Dry Tortugas. Boaters should call (305) 242-7700 or go to [nps.gov/dрто](https://nps.gov/dрто) for updates.

## PLANNING YOUR VISIT

Dry Tortugas National Park is open all year. Garden Key is open 24 hours a day. Fort Jefferson on Garden Key is open during the daylight hours—as is Loggerhead Key. All buildings and boat docks on Loggerhead Key are closed to the public. Bush Key is usually open from mid-October to mid-







January. All other keys are closed year-round. The Garden Key Visitor Center is located inside Fort Jefferson and is open all year from 8:30 a.m. to 4:30 p.m. It features artifacts, a video on the fort's history, souvenirs and a bookstore. For additional information, call **(305) 242-7700**.

The **Florida Keys Eco-Discovery Center** hosts exhibits, a gift shop and information about the Dry Tortugas and other preserved lands and waters in the area. The center is located at 35 East Quay Road, Key West, FL 33040. The Eco-Discovery Center is open Wednesday through Saturday from 9 a.m. to 4:00 p.m. For more information, call **(305) 809-4750** or visit **floridakeys.noaa.gov**.

## GETTING THERE

Since there are no roads to Dry Tortugas National Park, visitors can only reach the area by **seaplane** or **ferry**. Private pleasure boats and charters are welcome, as long as they are totally

self-sufficient; no provisions—food, water or fuel—are available in the park. For ferry and seaplane schedules, prices and reservations, contact Key West Seaplane Adventures at **(305) 293-9300** or **keywestseaplanecharters.com**; or Yankee Freedom III at **(800) 634-0939**, **(305) 294-7009** or **drytortugas.com**.

## THE FLORIDA KEYS

Few marine environments in the United States compare to the Florida Keys in terms of natural beauty and natural resources. The 126-mile island Keys chain boasts an extensive coral reef ecosystem in its shallow ocean-side waters, and mangrove forests and seagrass meadows are found throughout the region. Together, these habitats support one of the most unique and diverse assemblages of plants and animals in North America. In 1990, the Florida Keys National Marine Sanctuary, which encompasses the 2,900 square nautical miles surrounding the Florida Keys, was designated to protect and manage this national treasure.



# LET'S CONNECT BEYOND THE SURFACE

The southern Caribbean island of Curaçao welcomes you with the warmest embrace. From the moment you arrive, you're immersed in a world of vibrant color, rich culture, and a blend of European and Caribbean flair. Beyond its unique personality and charm, the island boasts endless adventures above and below the sea. Water lovers can enjoy scuba diving, snorkeling, jet skiing, boat trips, the ultimate beach day on one of over 35 beaches, and more. Back on land, activities include museums, spas, tours, biking, safari excursions, golf courses, festivals and beyond. Wherever you turn, you can count on a vibe like no other on an island that is sure to capture your heart.

**CURACAO**  
FEEL IT FOR YOURSELF

VISIT US AT **CURACAO.COM**

# Nature & Wildlife



The South Florida national parks provide a sanctuary, as well as a breeding and feeding ground, for many species of wading birds that depend on the climate's wet and dry cycles to reproduce. The **great egret**, **snowy egret**, **wood stork** and **roseate spoonbill** live relatively undisturbed in the Everglades with other rare and unique birds.

The **anhinga**, sometimes called the "snake-bird" because it swims through the water with only its thin neck showing, also lives here. Another resident, the threatened **wood stork**, is the only stork native to North America. The few hundred remaining endangered **snail kites** are also at home in the Everglades.

For years, botanists from around the world have marveled at the more than 2,000 species of plants—both tropical and temperate—living side by side in southern Florida. **Palms** and other tropical trees such as the **gumbo limbo** and **mahogany** grow in jumbled harmony alongside **willows**, **pines** and **oaks**.



## FRESHWATER MARSH

**Sawgrass** covers approximately 572,200 acres of open, flat prairie. This member of the sedge family is the most dominant plant, flowing through the park as a broad, sweeping river of grass.

This seemingly endless plain of sharp-toothed sawgrass is interrupted only sporadically by gentle humps of **hammocks**, which are limestone outcrops where tropical plants and trees grow. Ranging in size from a few feet to several acres in area, hammocks conceal within their cool and gloomy retreats **deer**, **raccoons**, **bobcats**, **barred owls**, **hawks** and **marsh rabbits**. Water moccasins may live in the ring of water that often collects around the hammocks.

The aptly-named parasitic **strangler fig** drops its long aerial roots to the ground and twists itself around its host tree's trunk. Soon it robs its host of light, water and nutrients, ultimately killing it.



In contrast, the **air plant**, or epiphyte, grows harmlessly on other plants, obtaining water and nutrients from the air. The most celebrated epiphytes are wild **orchids**. Most grow in the damp, dimly-lit hammocks and cypress sloughs. The **night-blooming epidendrum**, with its showy white blossom and spiky leaves, is often considered to be the most beautiful and fragrant orchid in the park.

A rare and special member of the hammock community is the **liguus tree snail**. Snails of each hammock have their own unique color variations—their intricate patterns range from orange and lavender to yellow and deep blue.

## PINELANDS

Another unique environment occasionally disrupts the sawgrass plains. The rough and rocky **pinelands** that remained after widespread logging are located on Long Pine Key and in nearby eastern sections of the Everglades.

At the highest, driest elevations (three to seven feet above sea level), the **slash pine**, or Dade County pine, is a hardy tree that can put roots down in minimal soil.

It can grow in the hollows of limestone bedrock, which contain peat and marl, a rich combination of decayed vegetable matter, clay and shells.

The pinelands are also home to the **saw palmetto**; the **moonvine**, a type of morning glory; and the **coontie**, which is a plant resembling a palm tree. The **cotton mouse**, **opossum**, **raccoon**, **pine warbler** and **reef gecko** all find food and shelter within the pinelands.

## MANGROVE FORESTS

From the southern end of the park, along the shoreline of Florida Bay, the tangled, dense **mangrove forests** wind their way up the western side to the Ten Thousand Islands in a swampy maze that is part land and part water. It is here that the freshwater of Okeechobee mingles with the ocean's saltwater, creating a brackish, nurturing environment. **Water birds**, **sea turtles**, **fish**, **alligators**, **manatees** and **crocodiles** find shelter and abundant food here.

The sturdy **red mangrove**, found nearest the shoreline, is well supported on numerous above-ground prop roots that arch from its trunk and take hold in the muck below. Growing farther inland, the **black mangrove** displays unusual aerial roots, pneumatophores, which stand like pencils all around the base of the tree. They serve as respiratory organs in this marsh plant. **White mangroves** prefer higher, inland ground. They often form hammocks with mahogany and gumbo limbo trees. Decomposed mangrove leaves contribute generously to the food chain, providing nourishment for bacteria, fungi and other microorganisms, which in turn, feed wildlife higher on the food chain.



## ENDANGERED SPECIES OF THE PARKS

At Everglades and Biscayne, habitat loss and degradation are increasingly impacting the native wildlife. Threatened species have low or declining populations and if not protected, may become endangered. Endangered species are in immediate threat of extinction, but the future of these animals is not without hope.

The **Cape Sable seaside sparrow** has the most restricted range of any North American bird and is found almost entirely within the Everglades and Big Cypress.

Due to loss of habitat and water management activities, the **snail kite** is one of America's rarest birds, and several hundred are believed to exist here. The **Florida semaphore cactus**, considered one of the world's rarest plants, has a population numbering 600 individuals in Biscayne.

The National Park Service has joined federal, state and private agencies to actively preserve these animals. Sea turtles, manatees, and Florida panthers are all endangered species who live in the parks.

There are four "worlds" at Biscayne: the mangrove shoreline, the waters of the bay, the keys and the coral reefs. Since 95 percent of Biscayne is comprised of water, most animals that live there are associated with ocean or shoreline habitats.

Biscayne's **mangrove shoreline** acts as a nursery for all types of land and marine animals. The mangrove swamps also keep the waters of Biscayne Bay clear and sparkling by trapping eroding soil and pollutants from inland sources.

The turquoise and aquamarine waters of the bay teem with **sea stars, sponges, soft corals**, hundreds of types of fish and other marine life. The endangered **manatee**, or sea cow, also inhabits many of the park's waterways (see the sidebar in this chapter).

The **keys** (islands) are made of ancient **coral rock**. Similar to those found in the Everglades, the **hardwood hammocks** of the keys support **gumbo limbo trees, Jamaican dogwood, strangler fig, mahogany** and other tropical plants common to the West Indies.

Biscayne's **coral reefs** are the work of billions of tiny individual coral animals called **polyps**. Relatives of the sea anemone, these soft-bodied animals live in small cups of calcium carbonate (limestone) that they secrete around themselves as external skeletons. Thin layers of these skeletons form coral reefs, with only the thin outermost layer being alive.

More than 500 species of fish, both large and small, inhabit Biscayne National Park. Most of them live in or near coral reefs. Such congestion partially explains the coral reefs' brilliant colors and distinctive patterns.

To survive, a fish must be able to instantly identify potential rivals or mates. Some are even able to change color at night to better hide from predators. The vividly colored fish include the **rock beauty**, the **queen angelfish** and the **parrotfish**, which has sharp front teeth that resemble a parrot's beak to rasp algae from coral.

Also in residence are the gold-flecked **moray eel, stingrays, squid** and five species of **sea turtles**.

## ALLIGATORS

## VS

## CROCODILES



<b>COLOR</b>	Alligators tend to be a black-gray color and are never green.	Crocodiles generally appear to be a grayish-olive green color, closer to that of a dark army camouflage.
<b>LENGTH</b>	Range from nine to 14 feet, depending on gender.	Can reach a top length of 15 feet in the wild and up to 20 feet in captivity.
<b>WEIGHT</b>	Weigh less than crocodiles, usually not exceeding 1,000 lbs.	Average about 1,000 lbs, with the largest up to 2,000 lbs.
<b>SNOUT</b>	A wider "U" shaped snout than its crocodile counterpart.	Have a much pointier "A" shaped snout that tends to be much longer and thinner.
<b>HABITAT</b>	Alligators inhabit freshwater areas, mostly swamps and marshes with warm temperatures.	Crocodiles prefer areas with a higher concentration of salt water, but can live in freshwater.
<b>TEETH</b>	Top jaw overlaps bottom jaw. Lower teeth are hidden with mouth closed.	Have interlocking teeth and both sets are visible when the animal closes its mouth.

## SAFETY TIPS

Alligators and crocodiles both call the waters of Florida home. In order to stay safe it is important to keep a few important rules in mind.

**Do not feed wildlife under any circumstances.** When animals associate people with food, they are more likely to approach and return to areas with humans.

**Do not try to move an alligator or crocodile from the road or pathway.** Approaching and touching the animal can cause them to feel threatened and attack. Although these animals may not appear overly fast, ap-

pearances can be deceiving. **In the water, alligators can reach a speed of 20 mph and hold their breath for an hour.** They can also move quickly in short bursts while on land.

**Properly dispose of all garbage.**

**Keep away from the edges of lakes, ponds, streams, rivers, canals and other freshwater bodies.** Be sure to swim only in designated areas.

**If an alligator takes hold of you, make sure to fight back.** Hit the animal in the snout/nostrils or in the eye.



## SAVING THE MANATEES



West Indian manatees are large, gray aquatic mammals with bodies that taper to a flat, paddle-shaped tail. They are native to Florida and are common residents of Biscayne, Big Cypress National Preserve, and Everglades National Parks. Manatees, or sea cows, usually frequent shallow, slow-moving rivers, estuaries, canals, and coastal areas, propelling themselves with two flippers and their flat, broad tail. It may seem hard to believe, but the manatee's closest land relatives are the elephant and the hyrax, a small, gopher-sized mammal. The average adult manatee is about 9.8 feet long and weighs between 800 to 1,200 pounds.

West Indian manatees have few, if any, natural enemies, and it is believed they can live for more than 60 years. Today, human activities are the greatest threat to the species' survival. Most manatee mortalities occur from collisions with watercraft, ingestion of fishhooks, litter, and monofilament line and entanglement in crab trap lines. Ultimately, loss of habitat is the most serious threat facing manatees today. There are approximately 3,000 West

Indian manatees left in the United States. Without aggressive protection, their future remains in jeopardy.

Boaters must observe all manatee protection zone requirements and are urged to report any accidental strikes to the National Park Service or the Florida Fish and Wildlife Conservation Commission. Boaters will not be subject to prosecution provided they were operating in accordance with any applicable vessel speed restrictions at the time of the strike.

To reduce the chance of hitting a manatee, stay in deep water channels when boating and avoid seagrass beds and shallow areas where manatees may be feeding. If you see a manatee when operating a powerboat, maintain a safe distance of at least 50 feet. If you want to observe the manatee, cut the motor, but don't drift over the animal.

To learn how you can help protect these unique mammals, contact the **Save the Manatee® Club** at (800) 432-5646, (407) 539-0990 or visit [savethemanatee.org](http://savethemanatee.org).

## WATCHABLE WILDLIFE



### ATLANTIC BOTTLE-NOSE DOLPHIN

The bottlenose dolphin is seen off Flamingo and Cape Sable. The name comes from their short snouts that resemble the top of an old-fashioned gin bottle. This social species travels in pods of about 12 individuals and displays a variety of vocalizations. • **Weight** 419–573 lbs • **Length** 8.2–8.9 ft • **Active** year-round.



### ATLANTIC LOGGERHEAD TURTLE

Aptly named for their massive heads with sharp beaks, loggerheads are the most commonly observed sea turtles in Biscayne. Their threatened status may be elevated to endangered due to nest predation, mortality in boat collisions and entanglement in gear. • **Weight** 170–350 lbs • **Size** 31–48 in • **Migrates** south in winter.



### BOBCAT

Bobcats roam within the pinelands, coastal prairies and hardwood hammocks of the park. Look carefully and you may catch a glimpse of these creatures, as they remain active during the day. Bobcats hunt smaller animals, but are capable of bringing down large prey like deer. • **Weight** 20–30 lbs • **Length** 3.5 ft • **Active** year-round.



### BROWN PELICAN

With white heads, black feet and brown bodies, brown pelicans are hard to miss. Their signature long bill, about 9 to 13 inches long, helps them scoop up water as they search for fish. Once endangered, the brown pelican has made a comeback. • **Weight** 6.6–11 lbs • **Height**: 50 in • **Active** year-round.



### RIVER OTTER

Otters are always on the move, attempting to avoid predators like bald eagles while keeping their hard-caught fish away from larger animals. As long as an otter stays in sliding distance of water, it is safe. Otters prey on fish and frogs, but will eat almost anything that swims or floats. • **Length** 2–3.5 ft • **Weight** 6 to 31 lbs • **Active** year-round.



### GLOSSY IBIS

The glossy ibis is defined by its distinct dark coloring and long bill and is often spotted in marshlands. Its downward curved bill is advantageous for catching small fish and is distinct from other waders with straight bills. Glossy ibises also live in Europe, Asia, Africa and Australia. • **Weight** 4–5.5 lbs • **Size** 19–24 in • **Active** year-round.





## BECOME A JUNIOR RANGER

While becoming a junior ranger, you can learn more about three of southern Florida's national park sites: **Everglades National Park, Biscayne National Park** and **Big Cypress National Preserve**. Discover their different habitats and learn why each park is a unique and special place.

Ask for a junior ranger booklet at any visitor center and complete the section for the park you're visiting. When you're finished with the pages for a specific park, stamp the inside of the back cover with the stamp found in the park's visitor center. To receive a junior ranger badge, tell the park ranger you have finished the pages for that park.



If you collect badges from all three parks, you can send a copy of the stamped booklet page to the park headquarters and you will receive an awesome patch!

Dry Tortugas National Park has its own junior ranger program that differs from the other parks in the area. Complete the book and earn a badge.

## HABITAT HUNT

Check off the habitats you can find (a **habitat** is a place where animals and plants live). What animals live in each habitat? Where would you want to live? Draw a habitat for yourself that you would like to live in (include a place to sleep, things to eat, etc.).

- **Coral reef:** ocean habitat where tiny polyps build stone fortresses for other animals and plants. (Biscayne and Dry Tortugas)
- **Swamp:** low, watery areas with trees. (Big Cypress and Everglades)
- **Hammock:** densely forested areas with dry land. (Big Cypress, Biscayne and Everglades)
- **Cypress stands:** watery area with special trees—the roots above the water look like knobby knees; long moss strands hang from the branches. (Big Cypress and Everglades)
- **Mangrove forest:** ocean shoreline community with trees growing partly on land and partly in saltwater. (Biscayne, Big Cypress and Everglades)
- **Seagrass meadow:** dense patches of plant growth in shallow ocean areas. (Biscayne, Everglades and Dry Tortugas)



For answers to all your questions, go to **OhRanger.com**



The South Florida ecosystem is one of our country's richest biological preserves and it is in peril. Canals and levees now capture and divert its water for human needs, including drainage, drinking water, irrigation and flood control. These factors are challenging and altering the Everglades' delicate ecological balance.

## WATER CONSERVATION

The campaign to drain the Everglades started in the early 1900s under the direction of **Governor Napoleon Bonaparte Broward**. In 1905, the governor himself lifted the first shovelful of dirt, thus beginning the digging of hundreds of canals. These canals would harness the water from the lake and redirect it for use by developers, farmers and businesses.

In 1909, the Everglades Drainage District completed the **Miami Canal**, connecting Lake Okeechobee to the Miami River and the sea. The land south of the lake was then available for farming. People moved into the area and, with limited success, began to farm in the Everglades. But hurricanes in 1926 and 1928 swept the lake and, in 1930, the Army Corps of Engineers built the **Hoover Dike**, which prevented the lake from overrunning its banks. Beginning in 1948, more than 1,900 miles of levees and canals south of Lake Okeechobee were built. The flow of water became dependent on the decisions of engineers and the interests of business, not nature.

Farming has dealt two blows to the fragile and complex Everglades ecosystem. The first comes from its need for water, which, until this century, flowed freely into the Everglades from the lake. The second comes from agricultural runoff—rich in nutrients, it

has caused an explosion in the growth of certain plants like cattails. In certain areas of the ecosystem, cattails are spreading at the rate of four acres per day, clogging open waterways and crowding out animal life.

## ENDANGERED SPECIES

The Everglades no longer teems with wildlife as it had for thousands of years. Many of the larger animals, including the panther, are now either endangered or threatened. According to the National Audubon Society, the number of wading birds, like **wood storks** and egrets, that nest in the southern Everglades has declined from 265,000 to 18,500 (93 percent) since the 1930s. The **roseate spoonbill** population has declined by 50 percent since 1980. In the past few years, the park's alligators have experienced reduced reproduction and the threatened wood stork has sometimes failed to reproduce at all.

A recent count within Everglades and Biscayne National Parks, Big Cypress National Preserve, and Dry Tortugas National Park indicates that there are 14 federally listed endangered and nine threatened species of wildlife.

Since the park was established not to safeguard a geographic feature like a forest or river canyon, but to protect a fragile and complex ecological system, the situation is all the more poignant. While legislation such as the Endangered Species Act of 1973 has afforded some measure of legal protection, it is unclear if it is too late to save these species.

## RESTORING THE BALANCE

On December 13, 1989, President George H.W. Bush signed the Everglades National Park Protection and Expansion Act into law.

## MOTHER AND FATHER OF THE EVERGLADES

**Marjory Stoneman Douglas** was a force to be reckoned with. Called the “**mother of the Everglades**,” she was an environmentalist, activist, feminist and independent thinker in a time when each of those titles was an accomplishment. Her name is synonymous with the Everglades for her tireless, groundbreaking efforts to protect a region her adversaries considered a worthless swamp.

Douglas lived in South Florida from 1915 until her death and became absorbed in the movement to preserve the Everglades. She served on the committee to create Everglades National Park, worked toward establishing Biscayne National Park, helped form the Friends of the Everglades and advocated for legislation to protect the parks and their wildlife.

Douglas is perhaps most known for her best-selling book, “**The Everglades: River of Grass**.” Published in 1947, her prose portrays

the strange beauty and history of the region’s watershed and addresses modern civilization’s impact on this fragile ecosystem.

**Ernest F. Coe** was a Connecticut landscaper who settled with his wife in Coconut Grove, Florida, in the 1920s. During his trips to the Everglades, he was shocked to learn of orchids and rare birds being destroyed. Coe was insistent that the state save its wildlife and unparalleled tropical beauty. He created the Tropical Everglades National Park Association (later Everglades National Park Association) and outlined a proposal for a national park. But it wasn’t until 1947, nearly 20 years later, that Everglades National Park was established.

In 1996, on the eve of the park’s 50th anniversary, a new visitor center was christened “Ernest F. Coe Visitor Center” in honor of the man who dedicated his life to the preservation of the Everglades.

This bill authorized the addition of 109,506 acres of the east Everglades to the park. In 2000, Congress passed the Comprehensive Everglades Restoration Plan, a state-federal partnership to disassemble part of southern Florida’s flood-control canal system and restore the meandering Kissimmee River and its surrounding wetlands.

Efforts to restore the Everglades continue, but the support of elected officials is not enough—habitats with threatened and endangered species need your help.

### REVENUE WELL SPENT

Everglades, Dry Tortugas, and Biscayne National Parks participate in the Recreation Fee Program. There’s no entrance fee at Biscayne. **The parks retain 80 percent of funds collected—including entrance and interpretive fees—to improve facilities and protect resources.** Completed maintenance projects include rehabilitated boat ramps,

repaired boardwalks, restroom improvements and resurfaced trails. The remaining 20 percent is distributed to other parks.

### WHAT YOU CAN DO TO HELP

- **Recycle.** At Everglades and Biscayne, recycle glass, plastic and aluminum cans using the bins located next to park trash cans and dumpsters.
- Join Biscayne National Park’s cleanup campaigns, which are held several times a year.
- Support conservation legislation.
- Avoid purchasing products that come from endangered or threatened species.

The NPS reminds us: *“It is not enough to merely appreciate nature, we must actively work to protect it. What we do today toward that end is the legacy we leave our children and their children. The extinction of a species is forever...and the decision is ours.”*

## RESPONSIBLE RECREATION - OHV

Plan your next great escape to explore the backcountry on an off-highway vehicle (OHV). Here are a few pointers to help you recreate responsibly and protect these unique natural resources. Before you go to any public site, be sure to pick up a Motor Vehicle Use Map (MVUM) and check with the DMV to make sure your OHV is compliant and properly registered.



### WHERE CAN I RIDE?

There are a variety of public lands in Florida open to OHV recreation. A title is required to operate an OHV (all-terrain vehicles and off-highway motorcycles) on public lands where they’re allowed. Visit the Florida Highway Safety & Motor Vehicles website at [www.flhsmv.gov](http://www.flhsmv.gov) for information on obtaining a title. Rules and Regulations for riding OHVs at specific sites vary and are subject to change, so please call prior in advance to confirm, as well as to check hours of operation, plus track, trail and weather conditions. Here’s a few prime examples to inspire your adventures:

#### Big Cypress National Preserve

The freshwaters of the Big Cypress Swamp are essential to the health of the neighboring Everglades and support rich marine estuaries along Florida’s southwest coast.

Protecting over 720,000 acres, including this vast swamp, Big Cypress National Preserve contains a mixture of tropical and temperate plant communities that are home to a diversity of wildlife, including the elusive Florida panther. Remote areas of the Preserve are challenging to reach by foot, and generations have explored these areas by homemade airboats or swamp buggies. Today, people continue to enjoy this traditional recreational activity in off-road vehicles (ORVs). Note: motorcycles and other two-wheeled motorized vehicles are not permitted in the national preserve backcountry. The ORV Permitting Office is located at the Nathaniel P. Reed Visitor Center. Call **(239) 631-9988**.

#### Withlacoochee State Forest

The Croom Motorcycle Area is a 2,600 acre parcel that contains miles of trails. Don’t let the name fool you, this parcel contains an array of trails that are open to ATVs and UTVs, as well as dirt bikes, as long as they conform with state forest regulations, which require permits and titled vehicles only. Other Florida state forests that offer OHV access, including Blackwater River State Forest and Tate’s Hell State Forest. For more information, including to reserve passes, go to [floridastateforests.reserveamerica.com](http://floridastateforests.reserveamerica.com) (click on passes or technical riding area) or call **(352) 797-4140** or **(877) 879-3859**.



With more than 50 park sites and 11 mini-parks, Polk County has a myriad of recreation opportunities, but those who love motorized recreation will head straight to Bone Valley ATV park. Located on the south side of County Road 630 and east of State Road 37, this park contains a 200-acre tract of land with 15 trails, hill climbs and free riding areas. Call **(863)-270-1338**.

- Drive with courtesy.
- Stay to the right side of the road or trails.
- Approach curves and hill crests with caution.
- Don't go down a trail you haven't
- Allow extra room and stopping distance when approaching other vehicles.
- Avoid crowds in high-use areas by visiting during off-season times, early mornings or weekdays.



**Yamaha Outdoor Access Initiative provides funding to *promote* safe, responsible use of OHVs, educate the public on proper recreational land use and wildlife conservation practices, and protect appropriate and sustainable access to public lands.**

**See if your group qualifies  
and apply at:**

**yamahaoai.com**

**treadlightly!**<sup>®</sup>

**Minimize your impact on the environment by traveling and riding responsibly, respecting others' rights, educating yourself and avoiding sensitive areas. For more information, visit [treadlightly.org](https://treadlightly.org)**



**WOLVERINE®  
RMAX® FAMILY**

Setting the industry benchmark for capability, comfort and confidence, Yamaha's new 2025 Wolverine RMAX 1000 Side-by-Side lineup offers a wide range of key enhancements designed to maximize your adventure.



Visit [YamahaMotorsports.com](http://YamahaMotorsports.com)

Professional drivers depicted on closed areas. Side-by-Side models shown are recommended for use only by operators 16 years and older with a valid driver's license. Always wear your seat belt, helmet, eye protection and protective clothing. Yamaha recommends that all Side-by-Side riders take an approved training course. For Side-by-Side safety and training information, see your dealer or call the ROVIA at 1-866-267-2751. Read the Owner's Manual and the product warning labels before operation. Models shown with optional accessories. Vehicle specifications subject to change. 10-year limited V-belt warranty; see dealer for details or visit YamahaMotorSports.com ©2025 Yamaha Motor Corporation, U.S.A. All rights reserved.

# If You Only Have A Day

Although spread out over a wide area, South Florida's parks promise the possibility of adventure filled with water, sunshine and wildlife. Each offers a variety of activities and outdoor experiences. If you only have one day, try to visit one park and explore everything it has to offer—the distance and wet landscape between them makes park jumping extremely difficult.

## BIRDWATCHING

The Everglades, Biscayne, Big Cypress and the Dry Tortugas are all home to a diversity of rare and endangered birds. Rent a **kayak**, pack a lunch, grab your binoculars and head to the mangrove shoreline at Biscayne Bay for some great and relaxing birdwatching.



The **roseate spoonbill**, **great blue heron**, **brown pelican** and **wood stork** are just a few of the species you may catch a glimpse of on your search. Each is extremely colorful and beautiful to observe in its natural habitat.

## EXPLORE THE WATER

Visiting parks comprised primarily of water creates unparalleled opportunities to see marine life found only in warm water areas. **Snorkeling** and **scuba diving** are two excellent ways to explore the coral reefs in Biscayne National Park. The view is made even more special because the reefs harbor some species that are on the brink of extinction.

Spot colorful fish, otherworldly coral and even historic shipwrecks! In total, over 500 species of tropical fish live in the waters of the reef. The fish share their habitat with sponges, conch, squid and sea turtles. If you decide to go on a boat ride through the parks, be sure to keep your eyes peeled for **bottlenose dolphins**. These animals enjoy swimming alongside boats and traveling in groups. **Manatees**, **crocodiles** and **alligators** also inhabit the swamps of South Florida.

## WATCH A SUNSET

After a day filled with sunshine and warmth, find a sandy spot to watch some of the best sunsets in the country. Bring your camera along to capture a stunning silhouette of the **mangrove trees** or, if you get lucky, a beautiful bird wading in the water.



## PROTECTING ACCESS. PROMOTING RESPONSIBILITY. PRESERVING THE OUTDOORS.

The Yamaha Outdoor Access Initiative champions responsible recreation by funding sustainable access, safety education, and trail stewardship projects across America's public lands.

**\$6M+**  
CONTRIBUTED

**470+**  
PROJECTS



EXPANDING AND  
PROTECTING OHV  
ACCESS NATIONWIDE



**APPLY  
TODAY**







# Satellite

with Starlink

**Stay connected.**  
***Even here.***

T-Satellite is the only mobile + satellite network that connects automatically.

Developing technology available in most areas, most of the time; ultimately available in most outdoor areas where you can see the sky. See [T-Mobile.com](https://T-Mobile.com) for details.

Sign up now





# South Florida's National Parks



## A Everglades City/Gulf Coast

- Backcountry campgrounds
- Dining
- Gasoline
- Gifts & curios
- Limited groceries & supplies
- Lodging
- Park entrance
- Ranger station
- Restrooms & drinking water

## B Shark Valley Information Center

- Dining
- Bike rentals
- Information center
- Nature trail
- Park entrance
- Ranger station
- Restrooms & drinking water
- Tram tours

## C Homestead

- Banking services
- Campground
- Dining
- Gasoline

- Groceries
- Lodging
- Medical services
- Post office
- Religious services
- Restaurants & drinking water

## D Dante Fascell Visitor Center

- Boardwalk
- Gasoline
- Picnic area
- Restrooms
- Visitor center

## E Boca Chita Key\*

- Boat docks
- Nature trail
- Picnic area (no fresh water)
- Campground
- Ornamental Light House
- Toilets

## F Elliot Key\*

- Boat docks
- Campground
- Nature trail
- Ranger station
- Restrooms & drinking water
- Showers

## G Adams Key\*

- Picnic area (day use only—no fresh water)
- Restrooms
- Nature trail

## H Royal Palm Visitor Center

- Anhinga Trail
- Cumbo-Limbo Trail
- Restrooms & drinking water
- Vending
- Visitor center

## I Long Pine Key

- Picnic area
- Campground
- Restrooms & drinking water
- Nature Trail
- Nature programs

## J Flamingo (Inset Box)

- A Campground
- B Restrooms & drinking water
- C Picnic areas
- D Eco Pond
- E Guy Bradley Visitor Center
- F Marina & marina store
- G Ranger station
- H Nature programs
- I Restrooms & drinking water
- J Boat shop
- K Bike rentals
- L Boat/canoe/kayak rentals
- M Charter fishing
- N Gasoline/propene

- Groceries & supplies
- Houseboat rentals
- Restrooms & drinking water
- Showers
- Sightseeing tours

## F Flamingo Cabin Villages

## G EcoTents

## K Dry Tortugas\*

## H Fort Jefferson

## POINTS OF INTEREST

- 1 Ten Thousand Islands
- 2 Pinelands
- 3 Pahayokee
- 4 Mahogany Hammock
- 5 Tram tour
- 6 Observation tower
- 7 Whitewater Bay
- 8 West Lake
- 9 Cape Sable
- 10 Biscayne Bay
- 11 Card Sound
- 12 Living Coral Reefs

## RANGER STATIONS/ VISITOR CENTERS

- A Gulf Coast Ranger Station Closed
- B Big Cypress Visitor Center
- C Oasis Visitor Center
- D Shark Valley Visitor Center
- E Ernest F. Coe Visitor Center
- F Dante Fascell Visitor Center
- G Elliott Key Ranger Station
- H Florida Bay Ranger Station
- I Guy Bradley Visitor Center and Ranger Station


Park Boundary

At the time of publication, roadwork is ongoing along the park's northern boundary on US Highway 41/Tamiami Trail for the Everglades Restoration Projects, as well as on State Road 9336 leading to the Homestead entrance, approaching the Ernest F. Coe Visitor Center. Drivers may experience up to 15-minute delays. Keep an eye out for personnel, equipment, and slow downs.

\* Map is not to scale.  
\* Boat access only.



My RV turned into



when I left the



open, causing a



Good thing we're protected by Progressive, a leader in RV insurance with over 1 million RVs insured.

1-800-PROGRESSIVE / PROGRESSIVE.COM

**PROGRESSIVE**

Quote RV insurance in as little as 4 minutes



# Prevagen®

## For Your Brain\*



**"I've told my co-workers and family, since taking Prevagen, how much of a difference its made in my life. I feel really good."**

**Todd**  
Real Prevagen User  
Compensated for their time

**THE OFFICIAL BRAIN SUPPLEMENT OF THE GREAT OUTDOORS**  
[www.Prevagen.com](http://www.Prevagen.com)

\*These statements have not been evaluated by the Food and Drug Administration. This product is not intended to diagnose, treat, cure, or prevent any disease.



# Prevagen®

## Great Outdoors Sweepstakes

**ENTER NOW!**



**Enter for Your Chance to WIN a Digital Action Camera Kit and a One Year Supply of Prevagen® Professional Formula!**

- ✓ One Year Supply (12 bottles) of 30 ct. Prevagen Professional Formula (\$1,079 ARV)
- ✓ One (1) Digital Camera & Cinema Lens (\$504 ARV)
- ✓ One (1) Extension Pole + Shutter Remote (\$71 ARV)
- ✓ One (1) Camera Chest Mount (\$35 ARV)
- ✓ One (1) Camera Modification Case (\$79 ARV)
- ✓ One (1) Front Facing Camera Screen (\$71 ARV)
- ✓ One (1) Camera Accessory Bundle (\$127 ARV)

**\$1,966 Total Approximate Retail Value**



Fill out your entry today by visiting:  
**[Prevagen.com/go-sweepstakes](http://Prevagen.com/go-sweepstakes)**

NO PURCHASE NECESSARY TO ENTER OR WIN. Odds of winning will depend upon the total number of eligible entries received. Limit 1 entry per person. Promotion begins on 6/15/2025 and ends 5/01/2026. Winner will be selected on or about 5/02/2026. Open to US/DC residents 18 years and older at the time of entry. Void where prohibited by law. Sponsored by Quincy Bioscience. See Full Official Rules at [www.prevagen.com/go-sweepstakes-rules](http://www.prevagen.com/go-sweepstakes-rules).

\*These statements have not been evaluated by the Food and Drug Administration. This product is not intended to diagnose, treat, cure, or prevent any disease.



SCAN ME

**Prevagen®**  
For Your Brain®